

March 7-1909

142

See Field Book I p. 63-

Copy of deed from Lester J. Moore to Mathew W. Cinnell (deed made by self Feb 22-1909)

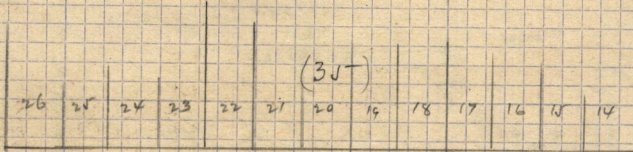
Pt N, E 1/4 Sec. 21 - Twp. 6 - N. R. 1. W. - Bcg. at a point 11.36 ch S - 9.90 ch E. of N.W. cor. sd. 1/4 Sec. - Running thence E 0.40 ch - South 12.59 ch - West 0.40 ch - N 12.59 ch to cor. S/4 ac.

March 16-1909 - Survey of All of Lot 24 & W/2 of Lot 23 - Block 53 - Nob Hill Annex - for R. G. Agge.

(18)

(35)

(36)



24th Street

115+70.4


115+28.90

14+79.4

(51)

(52)

(57)



Robinson Ave

183.24

183.870

183.870

16 AVE

111+85.60

111+45.60

114.05.65

Stevens

183.870

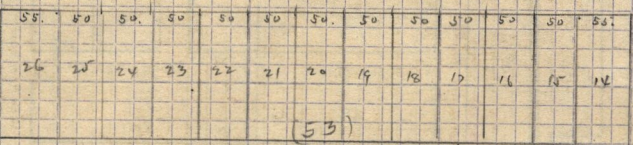
183.870

183.870

16 PERCE

(53)

(56)



Twenty Fifth Street

105+11.9

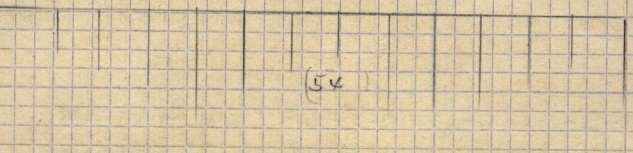
107+62.4

107+12.9

(15)

(54)

(55)



191+58.72

192+08.32